

BY MOUNTAIN BIKE  
IN THE PROVINCE  
OF RIMINI

For all levels of preparation and fitness

- Tourist Information**
- RIMINI**  
IAT Rimini Marina Centro  
Piazzale F. Fellini, 3  
tel. 0541 56902  
info@prolococoriano.it  
fax 0541 56598  
marinacentro@riminireservation.it
  - IAT Rimini FS Centro Città / Railway station**  
Piazzale C. Battisti - tel. 0541 51331  
info@prolococoriano.it  
fax 0541 27927  
stazione@riminireservation.it
  - Aeroporto Fellini / Fellini Airport**  
Via Flaminia, 409 - Miramare  
tel. 0541 1832475 - 0541 1832607  
info@prolococoriano.it  
fax 0541 378731  
airport@riminireservation.it
  - Fiera / Exhibition Centre**  
Via Emilia, 155 - tel. 0541 744778  
info@riminireservation.it
  - Palaecongressi / Conference Centre**  
Via della Fiera - info@prolococoriano.it  
tel. 0541 53399
  - BELLARIA IGEA MARINA**  
IAT Bellaria  
Viale L. da Vinci, 2  
tel. 0541 343808  
fax 0541 345491  
iat@comune.bellaria-igea-marina.rn.it
  - CATTOLICA**  
IAT Via Mancini, 24  
tel. 0541 926967  
fax 0541 966695 - iat@cottolica.net
  - MISANO ADRIATICO**  
IAT Viale Piatani, 22  
tel. 0541 615520 - fax 0541 613295  
iat@comune.misano-adriatico.rn.it
  - CORIANO**  
Ufficio Turistico e Proloco  
Piazza Mazzini, 10  
tel/fax 0541 656255  
info@prolococoriano.it  
www.prolococoriano.it
  - NOVAFELTRIA**  
URP Ufficio Rapporti con il Pubblico  
Piazza V. Emanuele, 2  
tel. 0541 845619  
fax 0541 845620  
fax 0541 845611  
urp@comune.novafeltria.rn.it
  - PENNABILI**  
IAT e Proloco  
Piazza Garibaldi, 1  
tel/fax 0541 928659  
prolocopennabilli@gmail.com
  - SAN LEO**  
IAT Piazza Dante Alighieri, 14  
tel. 0541 926967  
fax 0541 926973  
numero verde 800 553800  
info@sanleo2000.it
  - SANT'AGATA FELTRIA**  
Ufficio Turistico e Proloco  
Piazza Garibaldi, 12  
tel/fax 0541 848022  
info@prolocosantagatafeltria.com
  - SANTARCANGELO DI ROMAGNA**  
IAT Via C. Battisti, 5  
tel. 0541 622470  
iat@comune.santarcangelo.rn.it
  - VERUCCHIO**  
IAT Piazza Malatesta, 20  
tel. 0541 670222  
fax 0541 673266  
iat.verucchio@piper.net

**Mechanics**

If assistance is required, contact the following specialist shops/workshops:

- Bellariga Igea Marina**  
Cicli by Boghetta V.le Pascoli, 64  
Tel. 0541 349220  
Cicli Zanzini V.le Panzini, 18  
Tel. 0541 347866
- Cattolica**  
Cicli Tonti V. Allende, 99  
Tel. 0541 951369  
Masax Bike V. Mazzini, 78  
Tel. 0541 830451
- Riccione**  
Alebike V. Malta, 33  
Tel. 0541 609932  
Cicli Migani V. Adriatica, 145  
Tel. 0541 602305  
Teknobike Store V. Adriatica, 55  
Tel. 0541 607773

**Hospitals**

In the case of accidents call 118 (Ambulance). Alternatively, go to the Accident and Emergency Department of one of the following hospitals:

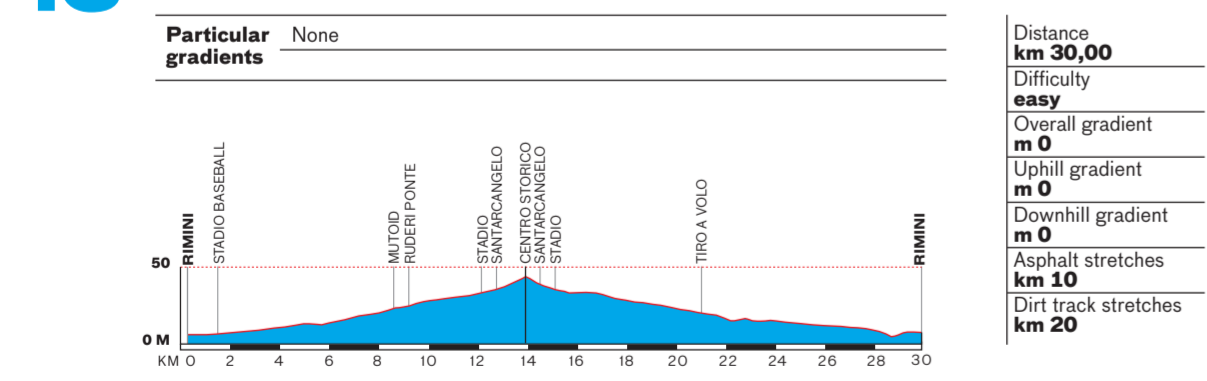
- Ospedale Cervesi, Cattolica**  
V. Beethoven, 1  
Tel. 0541 966111
- Ospedale Sacra Famiglia, Novafeltria**  
V. XXIV Maggio, 174  
Tel. 0541 919399
- Ospedale Ceccarini, Riccione**  
V. Frosinone  
Tel. 0541 608511
- Ospedale Infermi, Rimini**  
V. Settembrini, 2  
Tel. 0541 705111
- Ospedale Franchini, Santarcangelo**  
V. Pedrignone, 3  
Tel. 0541 326511
- Ospedale San Marino**  
V. Scialoja, 20  
Tel. 0549 994111

- Rimini**  
Gerry Bike V. Marecchiese, 105  
Tel. 0541 774704  
L'Albero delle Ruote V.le XXIII Settembre, 81  
Tel. 0541 742376  
La Bottega del Ciclo V. Martiri, 33/A  
Tel. 0541 377500  
Pagni V. G. Pascoli, 170  
Tel. 0541 384730

- Santarcangelo di Romagna**  
Idea Ruote V. A. Costa, 111/E  
Tel. 0541 623050  
Matteoni M. V. Marecchiese, 359  
Tel. 0541 750293

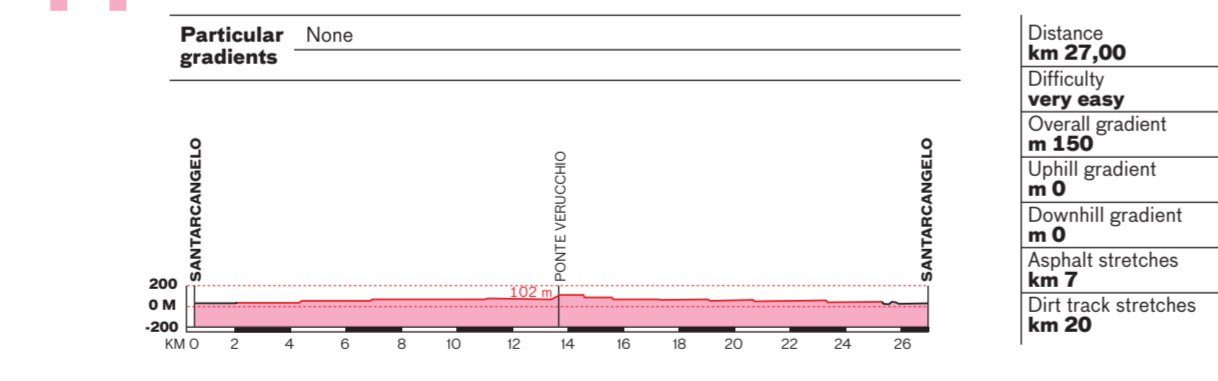
- San Marino**  
Pro Racing Bike V. Castaldio, 29  
Tel. 0549 908303  
Sab Store V. Fabrizio da Montebello, 5  
Tel. 0549 911301

**13 From village to village**



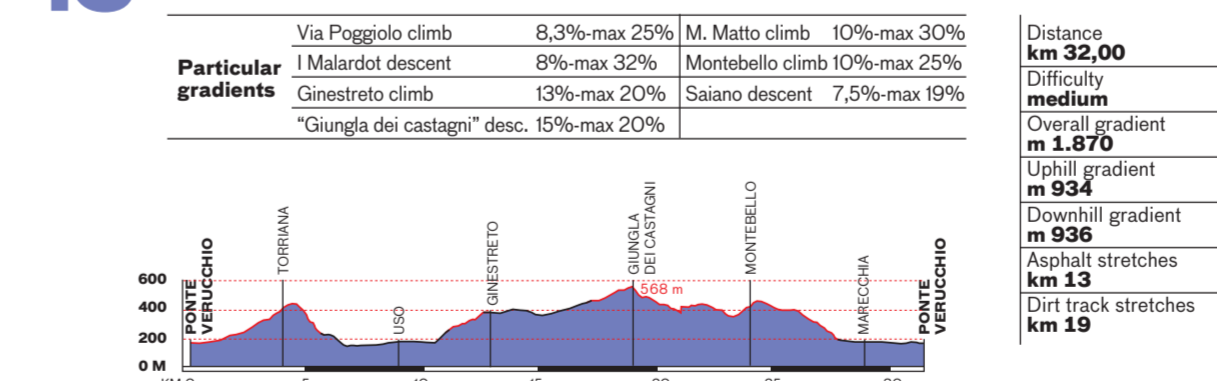
Starting point is the wooden footbridge across the Marecchia river in Rimini. Set out towards the hills on the gravelled strip along the banks. During the trip, you will encounter some digging and construction work, chipping, gravel patches and transport as well as river sand. Following the main path you reach - after almost 8 km - a clearing with an abandoned olive press. Further on you arrive at a Mutoid camp (nomadic foreign artists), and leaving the camp behind, you then turn off to the right on a paved road towards Santarcangelo to then continue on the bike path to the centre of the town. After crossing the Marecchia river you once again follow a dirt road to Rimini. In the historical centre of that town the Augustus Arch, Tiberius bridge (both from the Roman era) and the Malatesta fortress are well worth a visit.

**14 The cradle of the Malatesta**



The start is at the historical centre of Santarcangelo. Leaving the central square and going towards the stadium, you arrive at the first roundabout which you simply cross and continue straight on. At the second roundabout, turn left, then right at the third roundabout and continue straight on until you get to a dirt road on your right. After the gate, the actual off-roads part of the tour begins. Take the path on the banks of the river and continue along towards the hills keep

**15 In the chestnut wood**



You set off from Ponte Verucchio towards Madonna di Saiano. A first leg on a paved road and a steep ascent take you to the fortress of Torriana to the "I Malardot" restaurant. Then keep left on a disused road (blocked off with a rope) and continue on a steep descent on the path until you get to the Uso river where you turn in the direction of Masro-Ponte Uso. After a couple of kilometres, there is a dirt road on your left that takes you up to Ginestreto. Pass this, and then ascend on a narrow crest path towards the Giungla dei Castagni, the "top" part of

Km	town/village	notes	Km	town/village	notes
0,00	Ponte Verucchio	Starting direction of Madonna di Saiano	23,50		Head towards Montebello about 3 km
4,10	Torriana	Via Poggiolo	24,20		Dangerous double bend - slow down!
4,50		"I Malardot" restaurant	25,20		Two signs: right Montebello an then right for Marecchia cycle path
6,80		Continue on asphalt for 3 km	25,80		Left Montebello, right Torriana via Gessi about km 2
10,00		Head towards Ginestreto about 3 km	27,00		Via Gessi head towards the Marecchia River
12,00		Head towards Ginestreto	28,60	Madonna di Saiano	Head towards the Marecchia River
13,00	Ginestreto	Head towards Passo le Siepi (or Grillo)	30,00		River Marecchia cycle path
15,00		Head towards Giungla dei Castagni	32,00	Ponte Verucchio	Arrival
17,40		Head towards Giungla dei Castagni			
17,60	Giungla dei Castagni	Dangerous descent			
19,30					



**Routes**

- Along the ridges of the Gothic Line
- Albereto Castle
- Through the vineyards
- Towards San Marino
- The ancient roads of Montefiore
- The Onferno nature reserve
- Cycling between the hills and the coast
- The wine cellars' tour: San Clemente
- The thermal spa tour
- The two valleys tour
- The tour of the two mountains
- From the Marecchia Valley to San Leo Fortress
- From village to village
- The cradle of the Malatesta
- In the chestnut wood

**Key to the Routes**

- dt dirt track
- asp asphalt
- SS A-road
- SP provincial road

Design: Rabla - g. Tassinari/Veltra  
All rights reserved. Any reproduction without the express written permission of the publisher is strictly forbidden.  
Frontprint: Marco Pavesani

