

If assistance is required, contact the following specialist shops/workshops:

- Bellariva Igea Marina
Cicli by Boghetta
Cicli Zanzini

- Cattolica
Cicli Tonti
Masax Bike

- Riccione
Alebike
Cicli Migani
Teknobike Store

- Rimini
Gerry Bike
L'Albero delle Ruote
La Bottega del Ciclo
Pagani

- Santarcangelo di Romagna
Idea Ruote
Matteoni M.


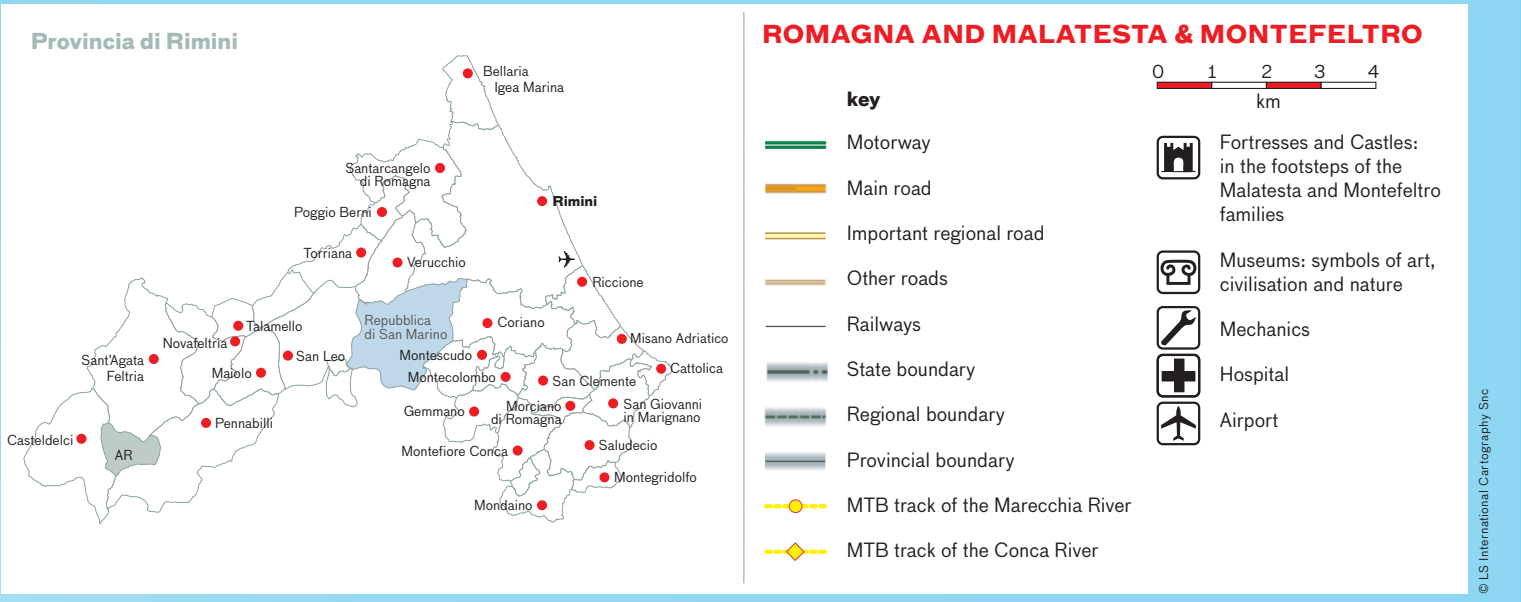
- San Marino
Pro Racing Bike
Sab Store

In the case of accidents call 118 (Ambulance). Alternatively, go to the Accident and Emergency Department of one of the following hospitals:

- Ospedale Cervesi, Cattolica
Ospedale Sacra Famiglia, Novafeltria
Ospedale Ceccarini, Riccione

- Ospedale Infermi, Rimini
Ospedale Franchini, Santarcangelo
Ospedale San Marino

Key to the Routes table with symbols for Via, San/Santa, motorway, state road, provincial road.

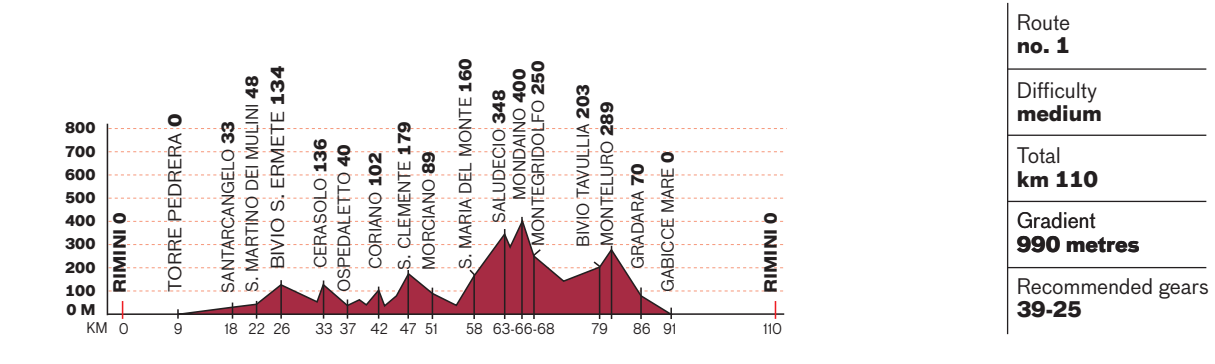


ITINERARIES IN THE PROVINCE OF RIMINI for all levels of preparation and fitness

- Tourist Information
Rimini
Coriano
Novafeltria
Penna
San Leo
Cattolica
Misanò Adriatico

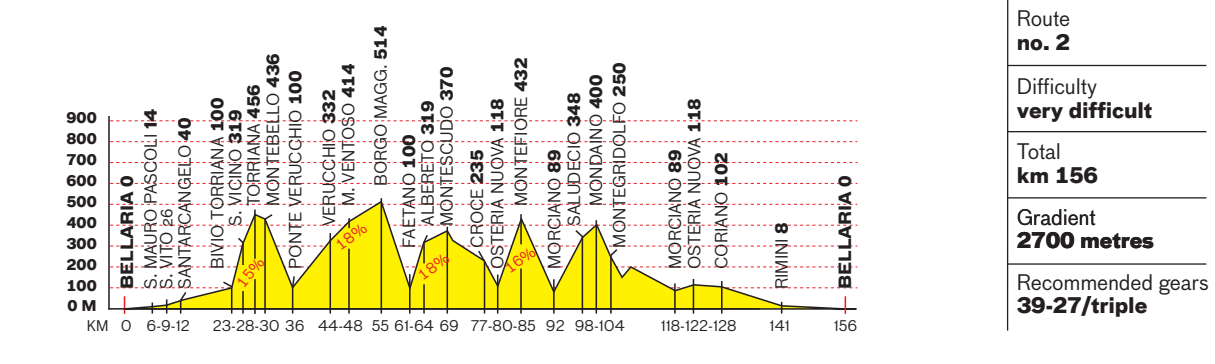
1 The Road of the Hills of Romagna

Table with 3 columns: Km, place, instructions for Route no. 1.



2 Fortresses and Castles of the Malatesta & Montefeltro

Table with 3 columns: Km, place, instructions for Route no. 2.

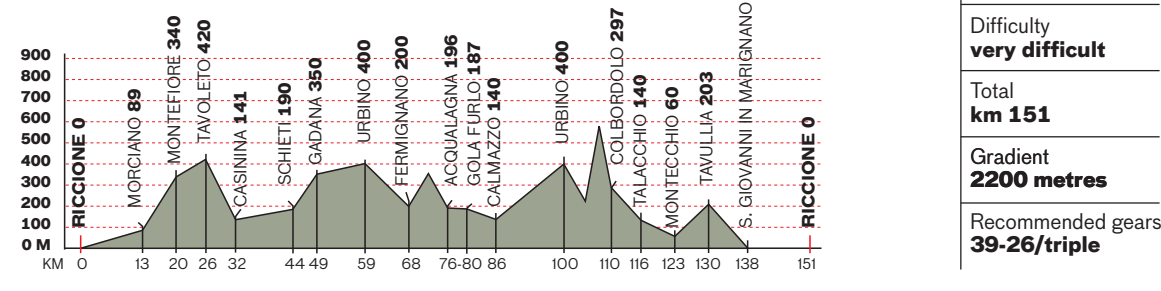


Whenever I see an adult on a bicycle, I no longer despair for the future of the human race. Herbert George Wells

3 Furlo Gorge

Riccione - Urbino - Acqualagna - Furlo - Riccione

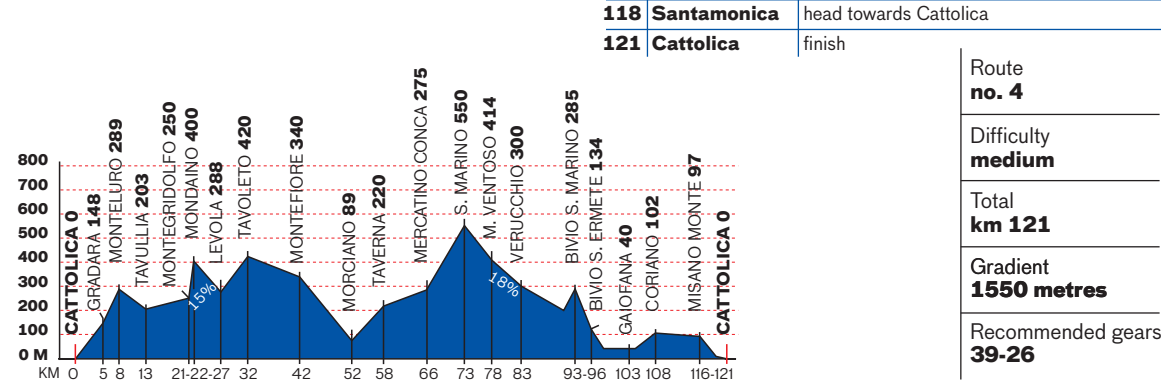
Km	place	instructions
0	Riccione	follow the SS 16 road until the V. Puglia junction and then head towards Morciano
13	Morciano	continue in the direction of Montefiore, Tavoleto and Urbino
20	Montefiore	go straight on until Tavoleto
26	Tavoleto	descend for 4 Km to Casinina and Urbino
32	Casinina	turn left and then immediately right towards Urbino. After 5 Km you will come to Schieti
44	Schieti	continue in the direction of Urbino
59	Urbino	follow directions for Roma (5 Km descent) and at the junction take the road for Ferrignano-Acqualagna
68	Ferrignano	follow directions for Acqualagna (4 Km climb)
76	Acqualagna	follow signs for Gola del Furlo, Urbino and Fano. <i>Please note: Follow the old SS 3 Flaminia road, avoid taking the Superstrada (main road)</i>



4 Fortresses and Castles in the Malatesta & Montefeltro (from Montelupo)

Catolica - Tavoleto - Mercatino Conca - San Marino - Verucchio - Cattolica

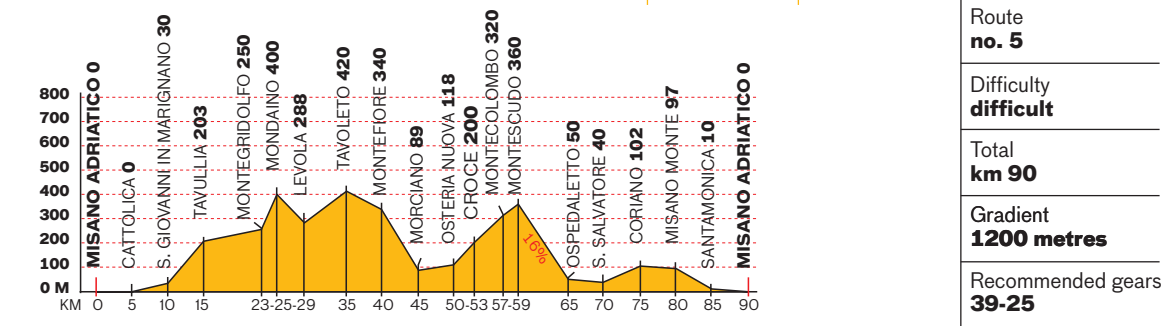
Km	place	instructions
0	Catolica	take the SS 16 road towards Pesaro and turn off at the Gradara junction, continuing for 5 Km to Gradara
5	Gradara	climb up to Montelupo
8	Montelupo	carry straight on for Tavullia
13	Tavullia	after Tavullia, stay on the right and head for Montegridolfo, passing through Trebbio
17	Trebbio	go straight on in the direction of S. Pietro and turn left towards Montegridolfo
21	Montegridolfo	2 Km climb up to Mondaino
22	Mondaino	turn right and then immediately left before continuing for 10 Km towards Levola and Tavoleto
32	Tavoleto	descend for 10 Km down to Montefiore
42	Montefiore	continue to Morciano
52	Morciano	turn left towards Taverna and Mercatino Conca
66	Mercatino Conca	turn right towards S. Marino and follow the road for 5 Km until Monteliciano



5 Olive Oil Tour

Misano Adriatico - Montegridolfo - Mondaino - Morciano - Montescudo - Misano Adriatico

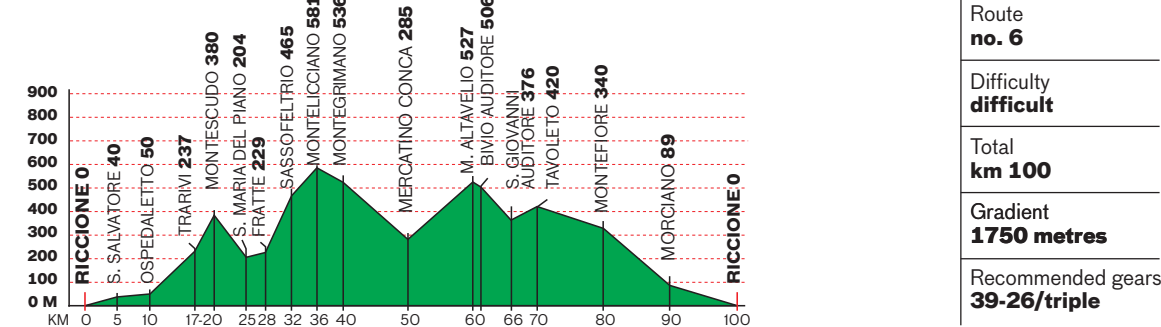
Km	place	instructions
0	Misano Adriatico	follow the SS 16 road until the S. Giovanni/A14 junction and carry straight on for 3 Km to S. Giovanni in Marignano
10	S. Giovanni in Marignano	turn left towards Tavullia
15	Tavullia	follow signs for Montecchio and Urbino. After 3 Km, turn right towards Montegridolfo
23	Montegridolfo	2 Km climb up to Mondaino
25	Mondaino	turn right and then immediately left towards Tavoleto and Levola
35	Tavoleto	go straight on for 10 Km and descend down towards Montefiore and Morciano
45	Morciano	turn left towards Taverna and Mercatino Conca
50	Ostera Nuova	turn right towards Croce



6 Climbers' Tour no. 1

Riccione - Montescudo - Montegrignano - Monte Altavello - Riccione

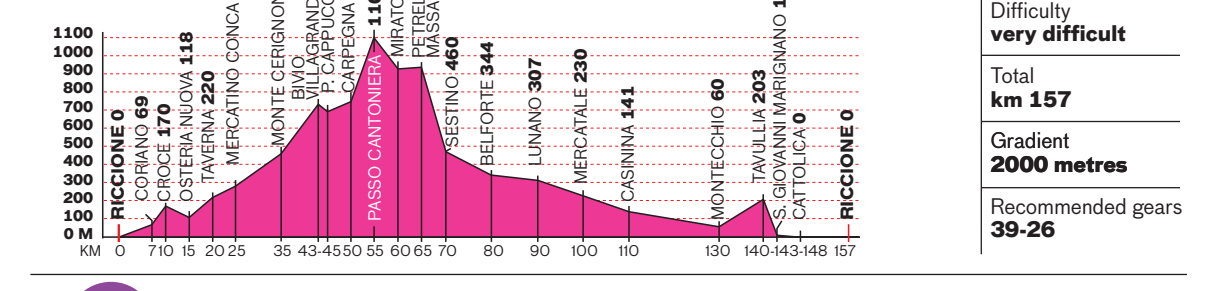
Km	place	instructions
0	Riccione	follow the SS 16 road until the S. Lorenzo roundabout and then take V. Veneto in the direction of Coriano. At the first set of traffic lights turn right then, at the next set, turn left into V. S. Salvatore
5	S. Salvatore	turn left and continue in the direction of Ospedaletto and Montescudo
10	Ospedaletto	carry straight on towards Pian della Pieve, Trani and Montescudo (2 Km climb with 10% gradient)
20	Montescudo	descend for 3 Km down to S. Maria del Piano
25	S. Maria del Piano	continue in the direction of Fratte
28	Fratte	continue for 1 Km and turn right towards S. Marino and Sassofeltrino (3 Km climb with 8-10% gradient)



7 Tour of the 3 Regions (Romagna - the Marche - Tuscany)

Riccione - Mercatino Conca - Passo Cantaniera - Sestino - Montecchio - Riccione

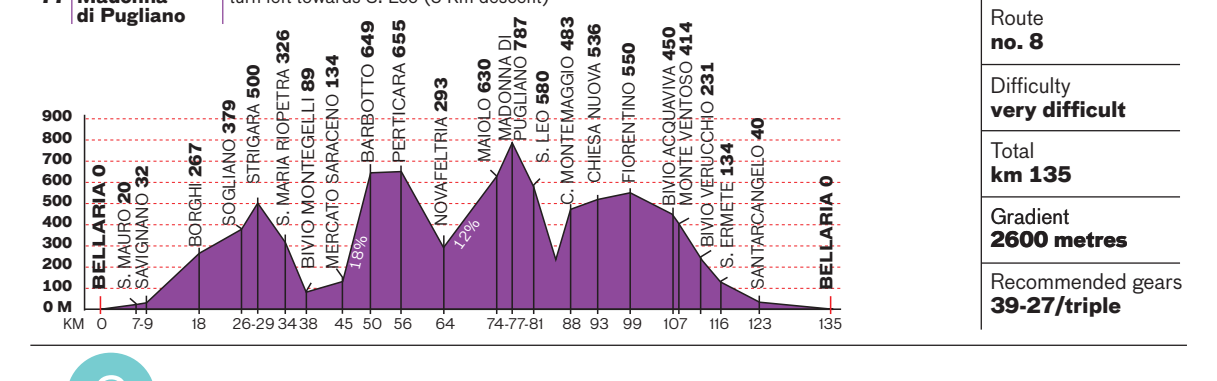
Km	place	instructions
0	Riccione	follow the SS 16 until the S. Lorenzo roundabout, then take V. Veneto and V. Flaminia Conca towards Coriano
7	Coriano	go straight on to Croce
10	Croce	descend down towards Ostera Nuova and Colbordolo (1 Km climb with 15% gradient)
15	Ostera Nuova	turn right towards Taverna and Mercatino Conca
25	Mercatino Conca	carry on to Monte Cerignone
35	Monte Cerignone	head in the direction of Ponte Cappuccini, Pietrabbia and Carpegna
50	Carpegna	continue in the direction of Passo Cantaniera
55	Passo Cantaniera	turn left towards Miratio (3 Km descent)



8 Mini 9 Hills

Bellaria - Sogliano al Rub. - Merc. Saraceno - Perticara - San Leo - San Marino - Bellaria

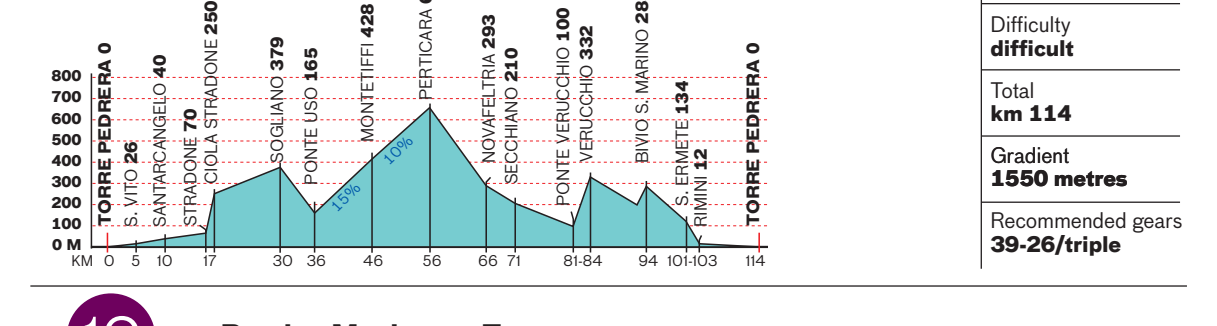
Km	place	instructions
0	Bellaria	follow directions for S. Mauro and Savignano
9	Savignano	go towards Borghi and Sogliano (gentle 15 Km climb)
18	Borghi	head for Sogliano
28	Sogliano al Rubicone	continue for 12 Km in the direction of Strigara, Saliceto and S. Maria Ripetra until the SS 71 road junction at Montegelli
38	Montegelli junction	continue for 7 km to Mercato Saraceno
48	Mercato Saraceno	5 Km climb up towards Barbotto (1 Km at 18%)
50	Barbotto	follow signs for Savignano di Rigo and Perticara
56	Perticara	10 Km descent down towards Novafeltria
64	Novafeltria	turn right towards Arezzo and after Ponte Balfoni (4 Km), turn left towards Maiolo
74	Maiolo	4 Km climb with 8% gradient up to Maiolo, then carry straight on for 6 Km to the Pugliano junction
77	Madonna di Pugliano	turn left towards S. Leo (5 Km descent)



9 Climbers' Tour no. 2

Torre Pedrera - Santarcangelo - Perticara - Verucchio - Torre Pedrera

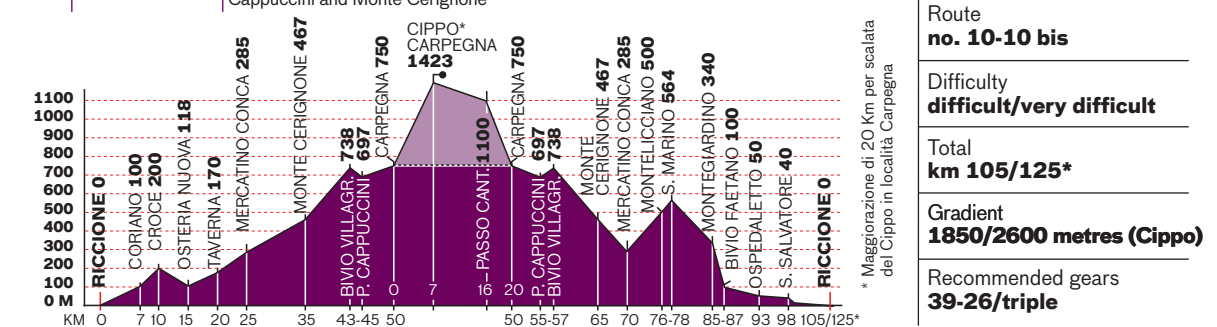
Km	place	instructions
0	Torre Pedrera	take V. Tolemaide in the direction of Santarcangelo. After the A14 flyover turn right towards S. Vito
5	S. Vito	turn left towards Santarcangelo
10	Santarcangelo	at the traffic lights on the SS 9 road (V. Emilia), turn right then, after 100 m, turn left towards Stradone
17	Ciola Stradone	turn right towards Borghi and Sogliano (8 Km climb)
30	Sogliano	turn left towards Ponte Uso (6 Km descent)
36	Ponte Uso	stay on the right and climb up 5 Km to Pietra dell'Uso and Montetiffi (very difficult for 2 Km with 15% gradient)
46	Montetiffi	continue to climb upwards for another 10 Km (slightly less difficult) to Perticara
56	Perticara	turn left towards Novafeltria (10 Km descent)



10 Porcino Mushroom Tour

Riccione - Carpegna (+ Cippo*) - Monte Carpegna - Mercatino C. - San Marino - Riccione

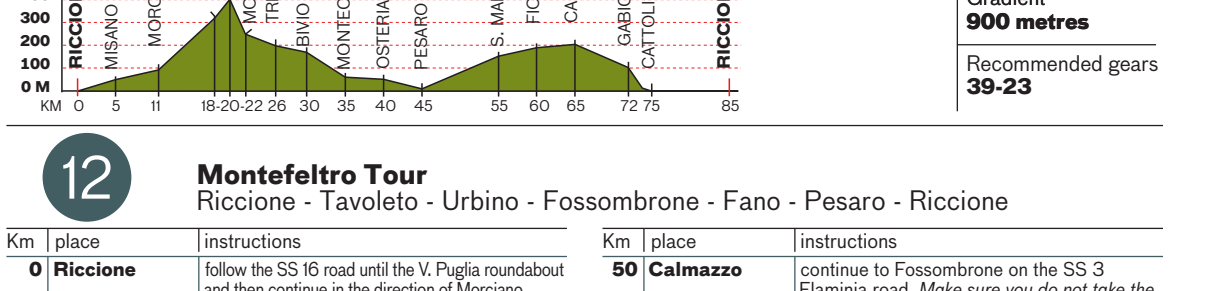
Km	place	instructions
0	Riccione	follow the SS 16 until the S. Lorenzo junction and take V. Veneto and V. Flaminia Conca towards Coriano
7	Coriano	carry straight on in the direction of Croce
10	Croce	descend down towards Ostera Nuova
15	Ostera Nuova	turn right towards Taverna and Mercatino C.
25	Mercatino Conca	follow directions for Monte Cerignone
35	Monte Cerignone	follow signs for Ponte Cappuccini and Carpegna
45	Ponte Cappuccini	head towards Carpegna
50	Carpegna	<i>In order to reach Cippo Carpegna 1.423 m (7 Km climb with 18-20% gradient), at the start of the village, head towards Cippo. Pass under the antennas before descending down to Passo Cantaniera. Turn left towards Carpegna. Return on the road leading to Carpegna, Ponte Cappuccini and Monte Cerignone.</i>



11 Sea, Hills and more Sea

Riccione - Mondaino - Montecchio - Pesaro - Fiorenzuola - Riccione

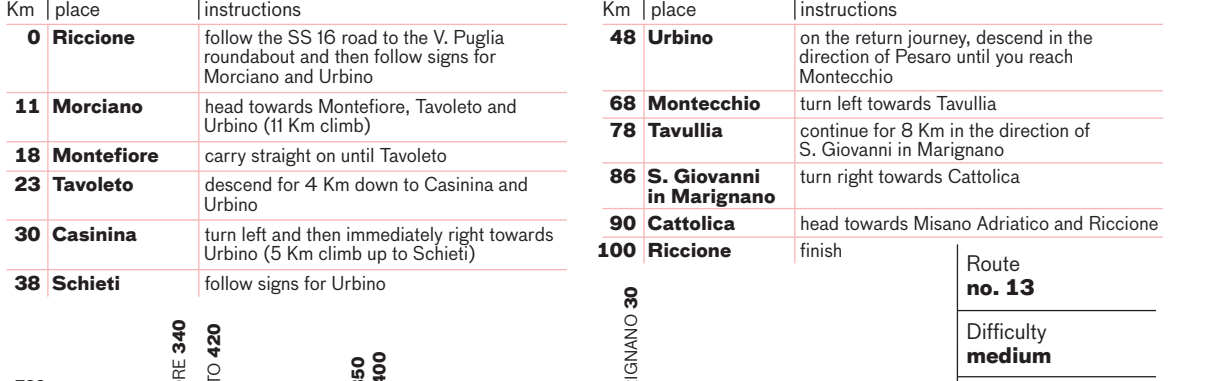
Km	place	instructions
0	Riccione	follow the SS 16 road to the V. Puglia roundabout and head in the direction of Morciano
11	Morciano	continue towards Saludecio (7 Km)
18	Saludecio	climb up to Mondaino
20	Mondaino	turn left for Montegridolfo (dangerous 2 Km descent)
22	Montegridolfo	continue 8 Km towards Tavullia and at the stop sign turn right towards Montecchio and Urbino (4 Km descent)
35	Montecchio	turn left towards Pesaro (10 Km)



12 MontefelTRO Tour

Riccione - Tavoleto - Urbino - Fossombrone - Fano - Pesaro - Riccione


Km	place	instructions
0	Riccione	continue to Fossombrone on the SS 3 Flaminia road. <i>Make sure you do not take the Superstrada (main road)</i>
11	Morciano	continue towards Montefiore, Tavoleto and Urbino
18	Montefiore	continue for another 3 Km towards Tavoleto
23	Tavoleto	descend for 5 Km down to Casinina and Urbino
30	Casinina	turn left and then immediately right towards Urbino. After 5 Km you will come to Schieti
35	Schieti	continue in the direction of Urbino
45	Urbino	from the centre of Urbino follow direction for Fano/Roma



13 "Raphael" Tour (Urbino)

Riccione - Tavoleto - Urbino - Montecchio - Riccione

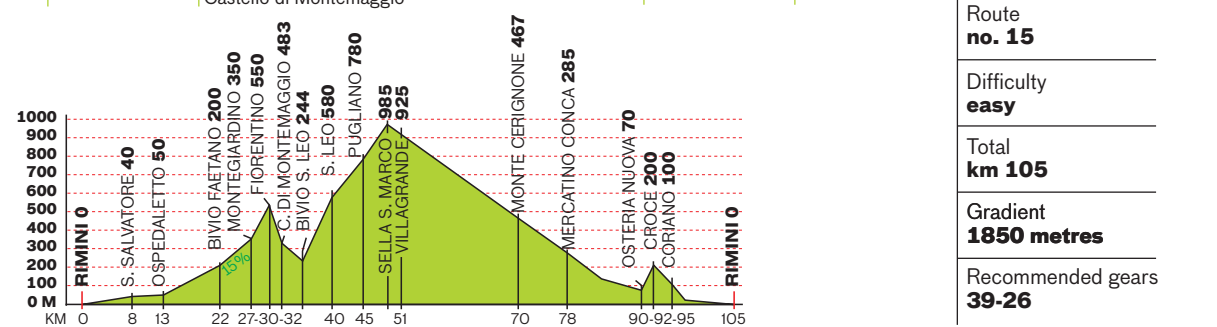
Km	place	instructions
0	Riccione	follow the SS 16 road to the V. Puglia roundabout and then follow signs for Morciano and Urbino
11	Morciano	head towards Montefiore, Tavoleto and Urbino (11 Km climb)
18	Montefiore	carry straight on until Tavoleto
23	Tavoleto	descend for 4 Km down to Casinina and Urbino
30	Casinina	turn left and then immediately right towards Urbino (5 Km climb up to Schieti)
38	Schieti	follow signs for Urbino



14 Sangiovese Tour

Riccione - Coriano - Mercatino Conca - S. Giovanni in Marignano - Riccione

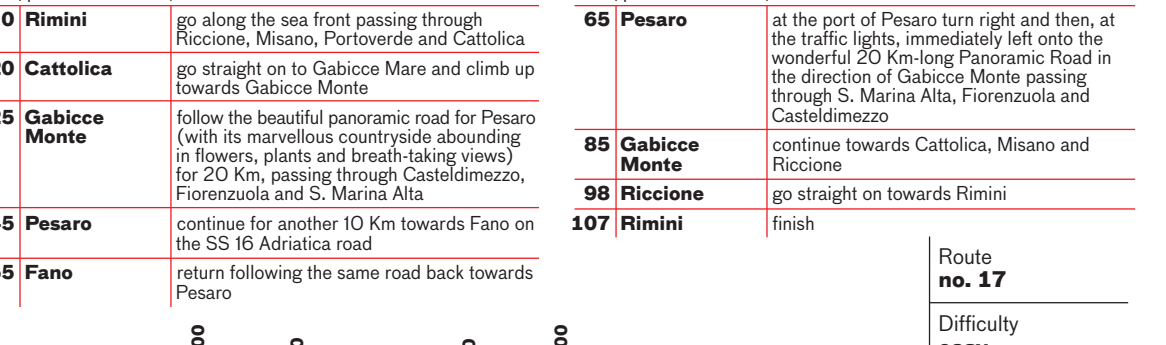
Km	place	instructions
0	Riccione	follow the SS 16 road until the V. Piemonte junction (at the edge of the Airport) and then take V. Marano for another 3 Km. Before reaching the end of the airport, turn left and then immediately right (V. Macanero). After 300 m, turn left (V. Acquabona), then right and then immediately left again (V. Monte Diabato). At the top of the climb turn right (descent with 15% gradient). At the bottom of the descent, turn right and then immediately left into V. S. Maria in Caranto (Gaofana). After 2 Km, turn left into V. Poggio and carry straight on towards S. Patignano and Ospedaletto
12	S. Patignano	turn left towards Ospedaletto and continue in the direction of S. Salvatore
21	S. Salvatore	carry on until the traffic lights and turn right towards Coriano
25	Coriano	continue until the Croce junction then follow directions for Ostera Nuova
30	Ostera Nuova	turn right towards Mercatino Conca
40	Mercatino Conca	return along the same road to Morciano
50	Morciano	continue towards S. Giovanni in Marignano
55	S. Giovanni in Marignano	go straight on to Cattolica
60	Cattolica	turn left towards Riccione
65	Riccione	finish



16 Valleys in the Marche

Cattolica - Fano - Arzilla - Montecchio - Cattolica

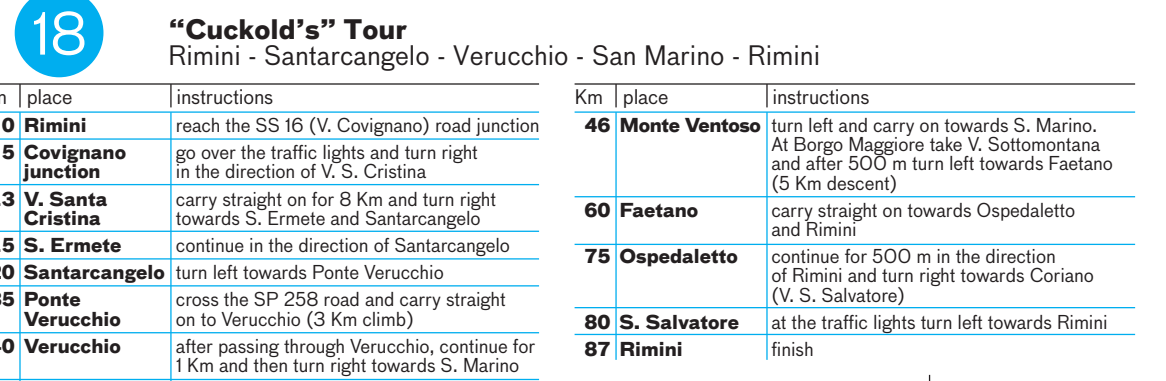
Km	place	instructions
0	Cattolica	take the sea road to Gabice Mare and climb up to Gabice Monte (panoramic road)
5	Gabice Monte	follow the beautiful Panoramic Road for Pesaro (passing through marvellous countryside abounding in flowers, plants and breath-taking views) for 20 Km
10	Fiorenzuola	carry straight on towards Castelmezzano and Gabice Monte
10	Fiorenzuola	carry straight on towards S. Marina Alta and Pesaro
20	Pesaro	continue for another 10 Km towards Fano (SS 16)
30	Fano	at the traffic lights take the road for S. Maria Arzilla
38	Arzilla	continue for 10 Km and at the top of the rise turn right towards Pesaro, S. Veneranda and Monteabbate
42	S. Veneranda	head for Monteabbate
50	Monteabbate	pass through the industrial zone to reach Ostera Nuova
52	Ostera Nuova	turn left onto the provincial road and carry straight on for 5 Km in the direction of Montecchio
57	Montecchio	turn right towards Tavullia
65	Tavullia	continue to S. Giovanni in Marignano
73	S. Giovanni in Marignano	turn right towards Cattolica
78	Cattolica	finish



17 "Love the Sea" Panoramic Tour

Rimini - Fiorenzuola - Fano - Fiorenzuola - Rimini

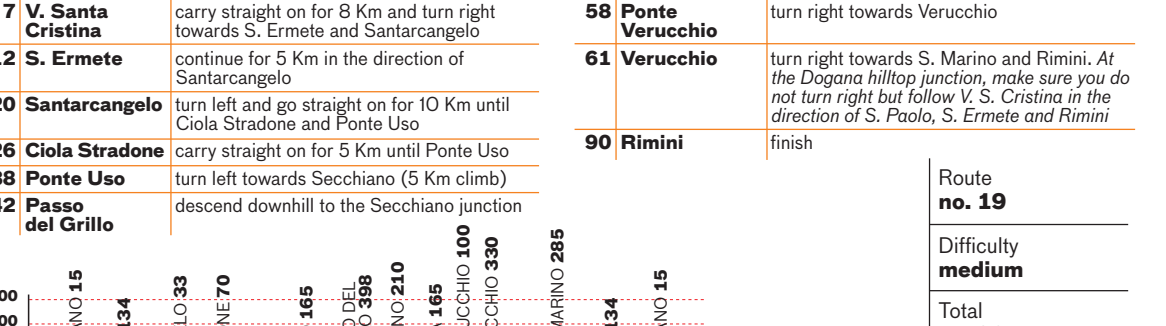
Km	place	instructions
0	Rimini	go along the sea front passing through Riccione, Misano, Portofenice and Cattolica
20	Cattolica	go straight on to Gabice Mare and climb up towards Gabice Monte
25	Gabice Monte	follow the beautiful panoramic road for Pesaro (with its marvellous countryside abounding in flowers, plants and breath-taking views) for 20 Km, passing through Castelmezzano, Fiorenzuola and S. Marina Alta
45	Pesaro	continue for another 10 Km towards Fano on the SS 16 Adriatica road
55	Fano	return following the same road back towards Pesaro



18 "Cuckold's" Tour

Rimini - Santarcangelo - Verucchio - San Marino - Rimini

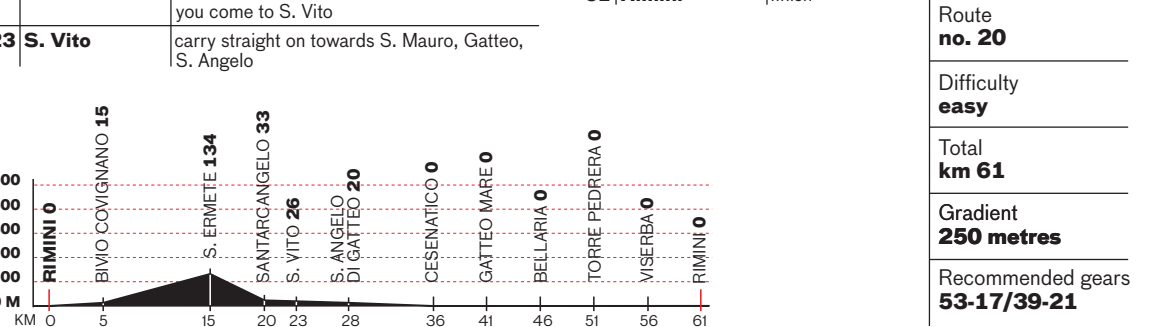
Km	place	instructions
0	Rimini	reach the SS 16 (V. Coviignano) road junction
5	Covignano Junction	go over the traffic lights and turn right in the direction of V. S. Cristina
13	V. Santa Cristina	carry straight on for 8 Km and turn right towards S. Ermete and Santarcangelo
15	S. Ermete	continue in the direction of Santarcangelo
20	Santarcangelo	turn left towards Ponte Verucchio
35	Ponte Verucchio	cross the SP 256 road and carry straight on to Verucchio (3 Km climb)
40	Verucchio	after passing through Verucchio, continue for 1 Km and then turn right towards S. Marino
41	S. Marino Junction	after 5 Km you will come to Monte Ventoso (500 m climb with 18% gradient)



19 "Del Grillo" Pass

Rimini - Santarcangelo - Ponte Uso - Passo del Grillo - Rimini

Km	place	instructions
0	Rimini	reach the SS 16 (V. Coviignano) road junction
5	Covignano Junction	go over the traffic lights and turn right towards V. S. Cristina
7	V. Santa Cristina	carry straight on for 8 Km and turn right towards S. Ermete and Santarcangelo
12	S. Ermete	continue for 5 Km in the direction of Santarcangelo
20	Santarcangelo	turn left and go straight on for 10 Km until Ciola Stradone and Ponte Uso
26	Ciola Stradone	carry straight on for 5 Km until Ponte Uso
38	Ponte Uso	turn left towards Secchiano (5 Km climb)
42	Passo del Grillo	descend downhill to the Secchiano junction



15 Visiting Cagliostro (San Leo)

Rimini - Montegiardino - San Leo - Villagrande - Mercatino Conca - Rimini

Km	place	instructions
0	Rimini	follow the SS 16 road to the Gros Rimini roundabout, turn into V. Varisco, and then continue in the direction of Coriano. At the traffic lights, turn right towards S. Salvatore and Ospedaletto
13	Ospedaletto	carry straight on for 1 Km before turning right towards S. Marino then follow the road for another 15 Km
22	Faetano Junction	turn left and climb for 5 Km up towards Montegiardino
27	Montegiardino	once at the top, turn right and go straight on for 1 Km towards S. Marino and Fiorenzola
30	Fiorenzola	turn left towards Chiesanuova and S. Leo, passing through Castello Fiorenzino and Castello di Montemaggio



20 The "Idols" of Romagna

Rimini - Santarcangelo - Cesenatico - Bellaria - Rimini

Km	place	instructions
0	Rimini	reach the SS 16 (V. Coviignano) road junction
5	Covignano Junction	go over the traffic lights and turn right into V. S. Cristina
13	V. Santa Cristina	continue for 8 Km and turn right towards S. Ermete and Santarcangelo
15	S. Ermete	go straight on for 5 Km in the dir. of Santarcangelo
20	Santarcangelo	carry on for 1 Km, cross over the SS 9 road and continue in the direction of Bellaria until you come to S. Vito
23	S. Vito	carry straight on towards S. Mauro, Gatteo, S. Angelo

